

Date Dec 2021	By DT	
Image Size 820 x 130mm	QA SB	
Paper Size 840 x 297mm	Rev -	

**Notes:**

- This visualisation is a cylindrical projection panorama; it provides landscape and visual context only.
- This data has been output directly from the wireline model; it ignores screening effects of woodland and other intervening objects.
- All directions given as bearings relative to Grid North (BNG).
- Location map scale: 1:50,000.

Contains Ordnance Survey data © Crown copyright and database right 2021  
© Crown copyright. All rights reserved. 2021 Licence number: 100020565

**Viewpoint Information:**

Grid Reference: 175768E 657194N  
 Ground Height: 144.5m AOD  
 Direction of Centre of View: 071.40°  
 Horizontal Field of View: 90°  
 Vertical Field of View: 14.2°  
 Principal Distance: 522mm

**Photography Information:**

Camera: Canon EOS 5D  
 Lens: 50mm Fixed Focal Length  
 Camera Height: 1.5m  
 Photography Date: 15/07/2019  
 Photography Time: 18:16

**Layout Information:**

Layout: earraghail.wfl  
 Hub Height: 102.5m  
 Height to Blade Tip: 180m  
 Nearest Visible Turbine: T1 @ 13113m  
 Number of Sets of Tips Visible: 13  
 Number of Hubs Visible: 8

**Wireline Key:**

- Earraghail Renewable Energy Development
- Operational / Under Construction
- Consented
- Proposal (each proposal is coloured individually)
- Scoping



**Earraghail Renewable Energy Development**

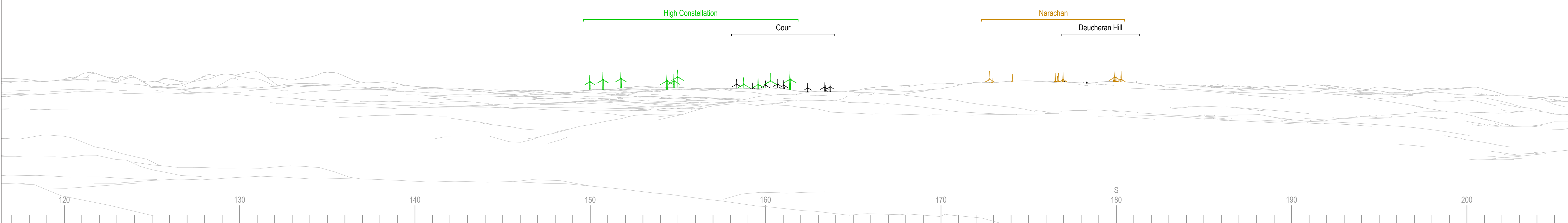
**Figure 11.13: View from Dun Skeig (SM2491)**  
**BASELINE VISUALISATION 11.13a**



BASELINE PHOTOGRAPH

THIS IMAGE PROVIDES LANDSCAPE AND VISUAL CONTEXT ONLY

WIRELINE DRAWING



Date Dec 2021	By DT		<b>Notes:</b> 1) This visualisation is a cylindrical projection panorama; it provides landscape and visual context only. 2) This data has been output directly from the wireline model; it ignores screening effects of woodland and other intervening objects. 3) All directions given as bearings relative to Grid North (BNG). 4) Location map scale: 1:50,000.
Image Size 820 x 130mm	QA SB		
Paper Size 840 x 297mm	Rev -		

<b>Viewpoint Information:</b>	Grid Reference: 175768E 657194N
Ground Height:	144.5m AOD
Direction of Centre of View: <sup>3</sup>	161.40°
Horizontal Field of View:	90°
Vertical Field of View:	14.2°
Principal Distance:	522mm

<b>Photography Information:</b>	Canon EOS 5D
Lens:	50mm Fixed Focal Length
Camera Height:	1.5m
Photography Date:	15/07/2019
Photography Time:	18:16

<b>Layout Information:</b>	earraghail.wfl
Layout:	102.5m
Hub Height:	180m
Height to Blade Tip:	T1 @ 13113m
Nearest Visible Turbine:	13
Number of Sets of Tips Visible: <sup>2</sup>	13
Number of Hubs Visible: <sup>2</sup>	8

<b>Wireline Key:</b>	
----------------------	--

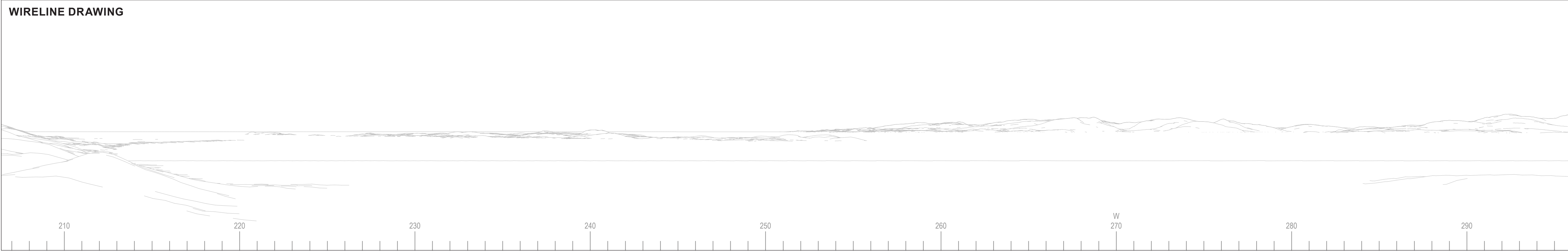


Earraghail Renewable Energy Development  
**Figure 11.13: View from Dun Skeig (SM2491)**  
**BASELINE VISUALISATION 11.13b**



BASELINE PHOTOGRAPH

THIS IMAGE PROVIDES LANDSCAPE AND VISUAL CONTEXT ONLY



Date Dec 2021	By DT	
Image Size 820 x 130mm	QA SB	
Paper Size 840 x 297mm	Rev -	

**Notes:**  
 1) This visualisation is a cylindrical projection panorama; it provides landscape and visual context only.  
 2) This data has been output directly from the wireline model; it ignores screening effects of woodland and other intervening objects.  
 3) All directions given as bearings relative to Grid North (BNG).  
 4) Location map scale: 1:50,000

Contains Ordnance Survey data © Crown copyright and database right 2021  
 © Crown copyright. All rights reserved. 2021 Licence number: 100020565

**Viewpoint Information:**  
 Grid Reference: 175768E 657194N  
 Ground Height: 144.5m AOD  
 Direction of Centre of View: 251.40°  
 Horizontal Field of View: 90°  
 Vertical Field of View: 14.2°  
 Principal Distance: 522mm

**Photography Information:**  
 Camera: Canon EOS 5D  
 Lens: 50mm Fixed Focal Length  
 Camera Height: 1.5m  
 Photography Date: 15/07/2019  
 Photography Time: 18:16

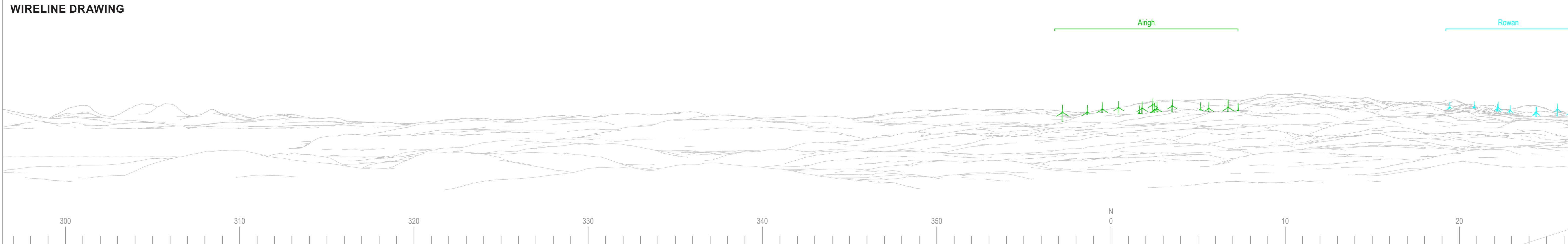
**Layout Information:**  
 Layout: earraghail.wfl  
 Hub Height: 102.5m  
 Height to Blade Tip: 180m  
 Nearest Visible Turbine: T1 @ 13113m  
 Number of Sets of Tips Visible: 13  
 Number of Hubs Visible: 8

**Wireline Key:**

	Earraghail Renewable Energy Development
	Operational / Under Construction
	Consented
	Proposal (each proposal is coloured individually)
	Scoping



Earraghail Renewable Energy Development  
**Figure 11.13: View from Dun Skeig (SM2491)**  
**BASELINE VISUALISATION 11.13c**



Date Dec 2021	By DT	
Image Size 820 x 130mm	QA SB	
Paper Size 840 x 297mm	Rev -	

**Notes:**  
 1) This visualisation is a cylindrical projection panorama; it provides landscape and visual context only.  
 2) This data has been output directly from the wireline model; it ignores screening effects of woodland and other intervening objects.  
 3) All directions given as bearings relative to Grid North (BNG).  
 4) Location map scale: 1:50,000.

**Viewpoint Information:**  
 Grid Reference: 175768E 657194N  
 Ground Height: 144.5m AOD  
 Direction of Centre of View: 341.40°  
 Horizontal Field of View: 90°  
 Vertical Field of View: 14.2°  
 Principal Distance: 522mm

**Photography Information:**  
 Camera: Canon EOS 5D  
 Lens: 50mm Fixed Focal Length  
 Camera Height: 1.5m  
 Photography Date: 15/07/2019  
 Photography Time: 18:16


**Layout Information:**  
 Layout: earraghail.wfl  
 Hub Height: 102.5m  
 Height to Blade Tip: 180m  
 Nearest Visible Turbine: T1 @ 13113m  
 Number of Sets of Tips Visible: 13  
 Number of Hubs Visible: 8

**Wireline Key:**

	Earraghail Renewable Energy Development
	Operational / Under Construction
	Consented
	Proposal (each proposal is coloured individually)
	Scoping



**Earraghail Renewable Energy Development**  
**Figure 11.13: View from Dun Skeig (SM2491)**  
**BASELINE VISUALISATION 11.13d**



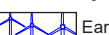
Date Dec 2021	By DT	
Image Size 820 x 260mm	QA SB	
Paper Size 840 x 297mm	Rev -	

**Notes:**  
 1) This visualisation is a planar projection panorama. View flat at a comfortable arm's length.  
 2) This data has been output directly from the wireline model. It ignores screening effects of woodland and other intervening objects.  
 3) All directions given as bearings relative to Grid North (BNG).  
 4) Location map scale: 1:50,000

Contains Ordnance Survey data © Crown copyright and database right 2021  
 © Crown copyright. All rights reserved. 2021 Licence number: 100020565

**Viewpoint Information:**  
 Grid Reference: 175768E 657194N  
 Ground Height: 144.5m AOD  
 Direction of Centre of View: 3 071.40°  
 Horizontal Field of View: 53.5°  
 Vertical Field of View: 18.2°  
 Principal Distance: 812.5mm

**Layout Information:**  
 Layout: earraghail.wfl  
 Hub Height: 102.5m  
 Height to Blade Tip: 180m  
 Nearest Visible Turbine: T1 @ 13113m  
 Number of Sets of Tips Visible: 2 13  
 Number of Hubs Visible: 2 8

**Wireline Key:**  
 Earraghail Renewable Energy Development



Earraghail Renewable Energy Development  
**Figure 11.13: View from Dun Skeig (SM2491)**  
**WIRELINER VISUALISATION 11.13e**



**PHOTOMONTAGE**

**VIEW FLAT AT A COMFORTABLE ARM'S LENGTH  
IF VIEWING THIS IMAGE ON A SCREEN, ENLARGE TO FULL SCREEN HEIGHT**

Date Dec 2021	By DT	
Image Size 820 x 260mm	QA SB	
Paper Size 840 x 297mm	Rev -	
EGL-L-010G-Cultural-Heritage-Visuals-A1-banner.indd		

**Notes:**  
 1) This visualisation is a planar projection panorama. View flat at a comfortable arm's length.  
 2) This data has been output directly from the wireline model. It ignores screening effects of woodland and other intervening objects.  
 3) All directions given as bearings relative to Grid North (BNG).  
 4) Location map scale: 1:50,000.

**Viewpoint Information:**  
 Grid Reference: 175768E 657194N  
 Ground Height: 144.5m AOD  
 Direction of Centre of View: 3 071.40°  
 Horizontal Field of View: 53.5°  
 Vertical Field of View: 18.2°  
 Principal Distance: 812.5mm

**Photography Information:**  
 Camera: Canon EOS 5D  
 Lens: 50mm Fixed Focal Length  
 Camera Height: 1.5m  
 Photography Date: 15/07/2019  
 Photography Time: 18:16

**Layout Information:**  
 Layout: earraghail.wfl  
 Hub Height: 102.5m  
 Height to Blade Tip: 180m  
 Nearest Visible Turbine: T1 @ 13113m  
 Number of Sets of Tips Visible: 3  
 Number of Hubs Visible: 8

Contains Ordnance Survey data © Crown copyright and database right 2021  
© Crown copyright. All rights reserved. 2021 Licence number: 100020565



**Earraghail Renewable Energy Development**  
**Figure 11.13: View from Dun Skeig (SM2491)**  
**PHOTOMONTAGE VISUALISATION 11.13f**